






# Shivling North Face Route











# JAPAN KAMET(7756m) South-East Face EXP. 2008

▲C6(7600m)

▲C5(7250m)

▲C4(7100m)

▲C3(7000m)

▲C2(6750m)

▲C1(6600m)

*direct route of the face*

**[SAMURAI DIRECT]**

**1800m, M5+, AI5+**

▲ABC(5900m)



*summit on Oct. 5th*

**Kazuya Hiraide(right)**

**Kei Taniguchi(left)**













MONTE BLANC  
HAMMILLI COURMAY





MAMME

**travelmix**  
lightweight food

OHNE KÜHLUNG HALTBAR  
NO REFRIGERATION REQUIRED

**D Pasta Carbonara mit Schinken**  
Zubereitung: Beutelinhalt mit 400 ml kochendem Wasser aufgießen, kurz umrühren. Beutel schließen, ca. 5-10 Minuten ziehen lassen.

**S Pasta Carbonara**  
Preparation: Fill packet with 400 ml boiling water, stir briefly. Seal packet, let stand for 5-10 minutes.

**(DK) Gryde Carbonara**  
Tilberedning: Fyld posen op med ca. 400 ml kogende vand, rør kort om. Luk posen, og lad stå i ca. 5-10 minutter.

**125 g**

BARNEY REITER GMBH • LIGHTWEIGHT FOOD • 0-89198 AUGSBURG • <http://www.travelmix.de>

**travelmix**  
lightweight food

OHNE KÜHLUNG HALTBAR  
NO REFRIGERATION REQUIRED

**D Pasta Carbonara mit Schinken**  
Zubereitung: Füllinhalt mit 400 ml kochendem Wasser aufgießen, kurz umrühren. Beutel schließen, ca. 5-10 Minuten ziehen lassen.

**S Pasta Carbonara**  
Preparation: Fill packet with 400 ml boiling water, stir briefly. Seal packet, let stand for 5-10 minutes.

**(DK) Gryde Carbonara**  
Tilberedning: Fyld posen op med ca. 400 ml kogende vand, rør kort om. Luk posen, og lad stå i ca. 5-10 minutter.

**125 g**

BARNEY REITER GMBH • LIGHTWEIGHT FOOD • 0-89198 AUGSBURG • <http://www.travelmix.de>










































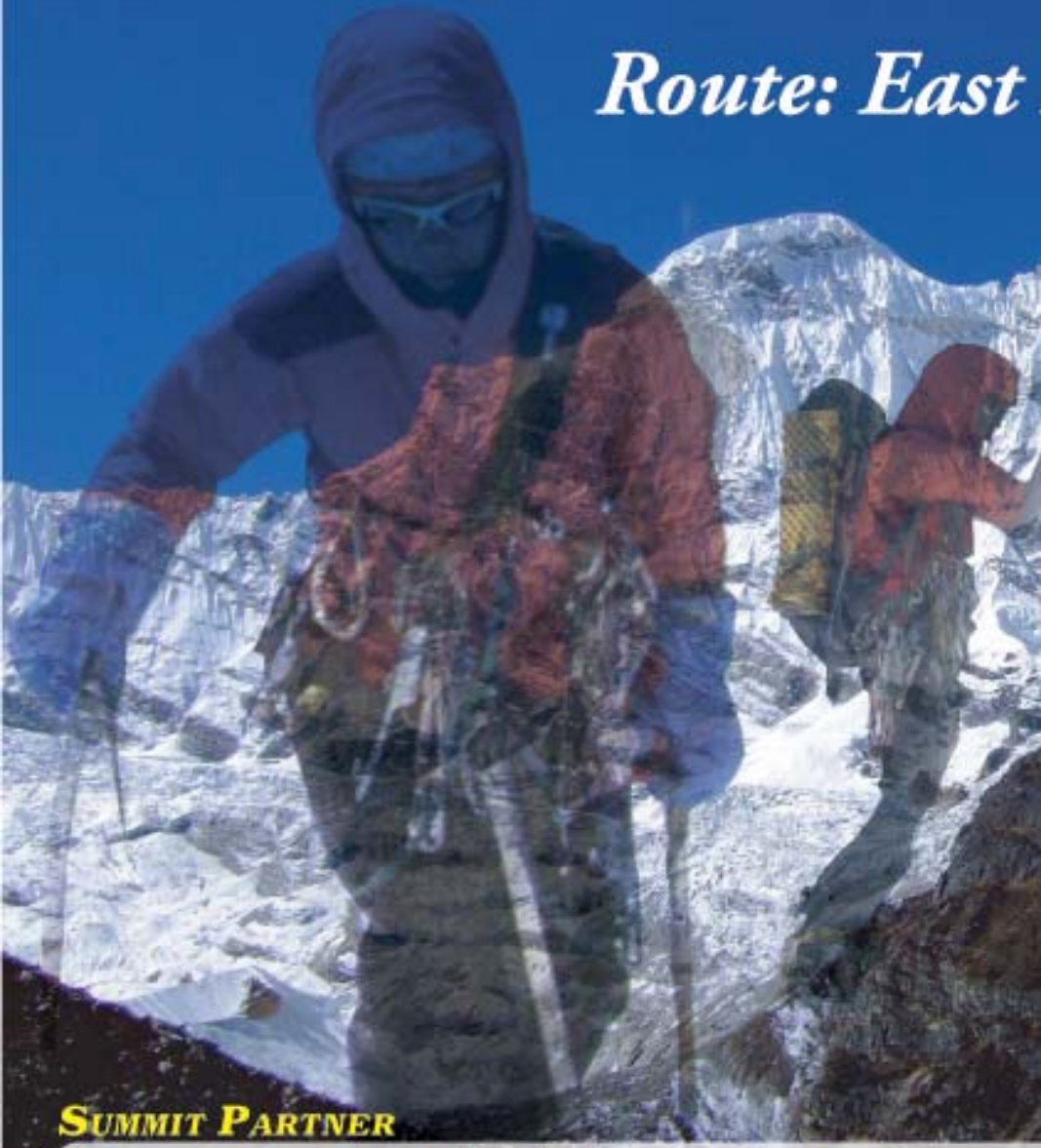


# Gauri Shankar 7134m Exp. 2009

Oct-Nov

Route: East Face

Filming



**Kazuya Hiraide** ICI Ishii Sports.,Ltd



**Kei Taniguchi** IWNC JAPAN

SUMMIT PARTNER



: Our team challenged  
2004 Pakistan Golden Peak 7027m new route  
2004 Pakistan Lila Peak 6200m new route  
2005 China Mustagh Ata 7564m second accent  
2005 India Shivling 6543m new route  
2008 India Kamet 7756m new route (Piolet d'Or)



### ガウリシャンカール北東面 図2

▲ 山頂 7134m	— 候補ルートA
◆ BC 4583m	— 候補ルートB




© 2008 Europa Technologies

© 2006 Google

ポイント 27° 58' 25.46" N 86° 19' 43.26" E 高度 6284 m

ストリーミング 100%

上空 20.93 km



### ガウリシャンカール北東面 図1

▲ 山頂 7134m	— 候補ルートA
◆ BC 4583m	— 候補ルートB



2234 m

© 2008 Europa Technologies

◆ BC 4583m

© 2006 Google™

ポイント 27° 59' 16.90" N 86° 20' 22.18" E 高度 5092 m

ストリーミング 100%

上空 12.36 km













